196 GA Hwy 300 S | Cordele, GA 31015
CRISP COUNTY SHERIFF'S OFFICE
229.276.2600
www.crispcountysheriff.com

229-276-2672
CRISP COUNTY GOVERNMENT CENTER
210 South 7th St.
Cordele, GA 31015

# CRISP COUNTY GEORGIA

Albany State University
University System of Georgia
ASU's Cordele Center offers college classes leading to bachelor of science and associate of science degrees, and also certificates.
ASU has the program of study that's right for you!
Cordele Center
134 11th Avenue West
Cordele, GA 31015
229.500.3409
www.asurams.edu/cordele

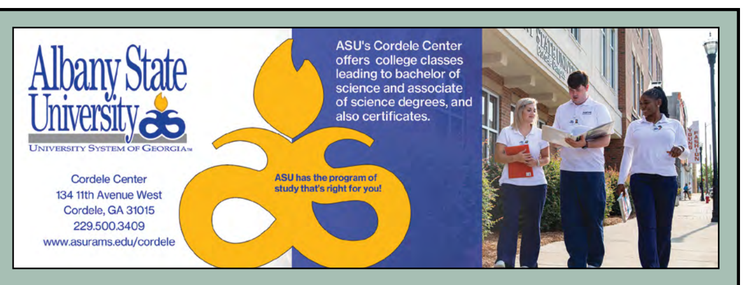

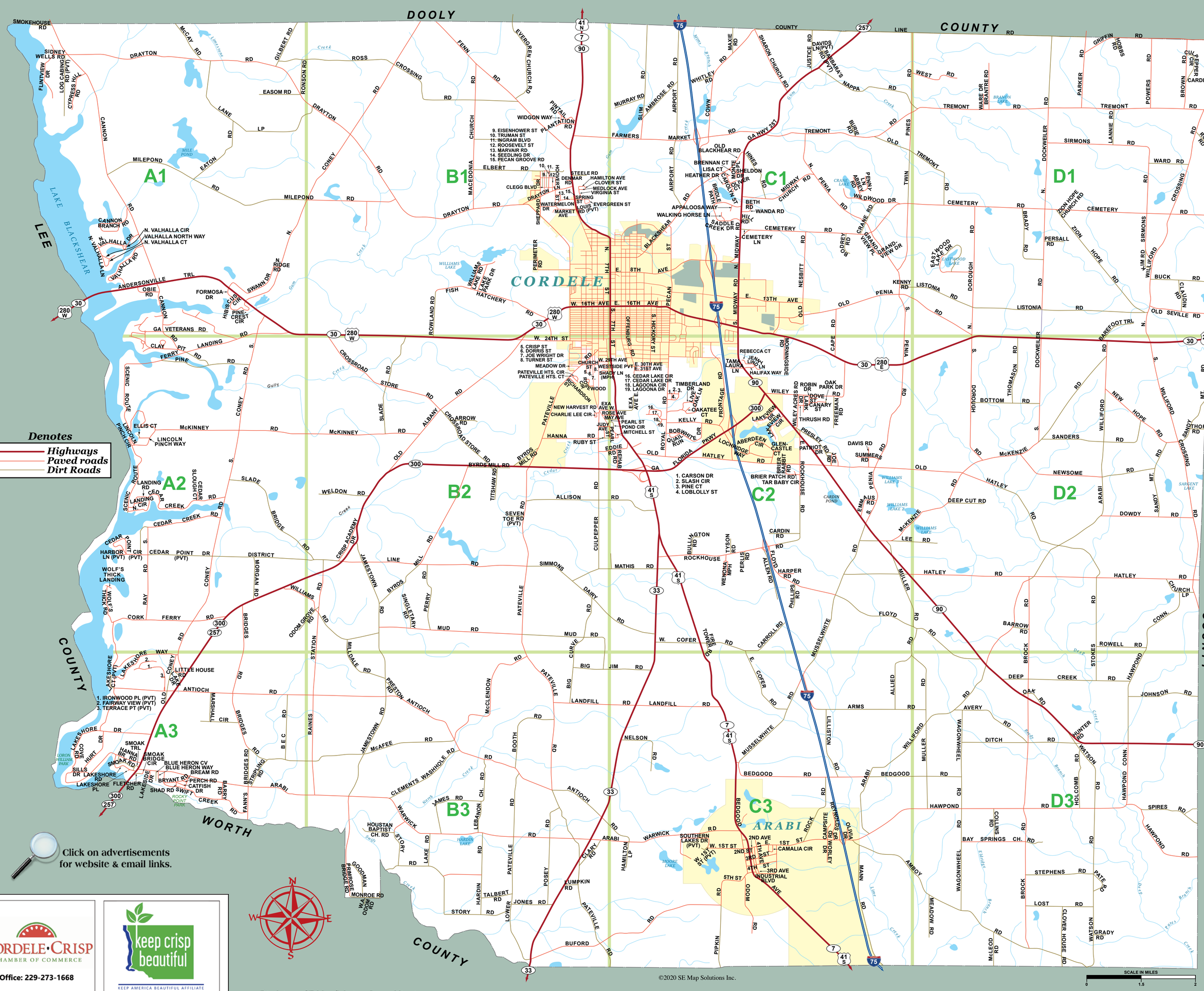


©2020 SE Map Solutions Inc.

CORDELE·CRISP CHAMBER OF COMMERCE
Office: 229-273-1668
502 South 2nd St. / P.O. Box 158
Cordele, GA 31010
info@visitcordele.com
visitcordele.com
"The Mission of the Cordele-Crisp Chamber of Commerce is to support, maintain, and promote member businesses and quality of life in our community."

keep crisp beautiful
KEEP AMERICA BEAUTIFUL AFFILIATE
Office: 229-273-1668
502 South 2nd St. / P.O. Box 158
Cordele, GA 31010
info@visitcordele.com
visitcordele.com
"To educate our community to build and sustain a local movement to reduce and eliminate litter and promote participation in efforts to preserve our environment."

*Disclaimer: SE Map Solutions Inc. publications have a copyright and are not for purposes of re-production and publication.*

Special thanks to Photos by Shaina Kaytlin for the hot air balloon photos used in this project.

SE Map Solutions Inc., Publishing City and County Maps since 1968.

The information shown on this map, while not guaranteed by SE Map Solutions Inc., has been obtained from local sources. Any changes, errors or omissions brought to our attention will be included in our next edition.

## POINTS OF INTEREST

**CORDELE CARNEGIE LIBRARY**
One of Main Street Developments in downtown Cordele. The Library boasts over 38,000 reference materials and state-of-the-art services.
*Located at 115 E. 11th Street. 229-276-1300*

**STATE FARMER'S MARKET**
A major shipping point for one of the county's largest cash crop-watermelons. The market provides a variety of fresh produce and is open year round.
*1901 US Hwy 41 N. 229-273-2335*

**CRISP COUNTY POWER DAM**
The construction of this facility created Lake Blackshear, a recreational amenity for all of Southwest Georgia. The 20 Mile long lake provides excellent home sites as well as access to a variety of water activities such as fishing, water skiing, or just pleasure cruising.
*Contact Crisp County Power Commission. 229-273-3811*

**GEORGIA STATE PARK**
Offers two museums for those interested in US involvement in combat. The park has a swimming beach, playground, campsites, pavilions, disc golf, walking trails, and golf.
*US Hwy 280 W. 229-276-2371*

**HISTORIC DOWNTOWN CORDELE**
Historic Downtown is home to Cordele Rail Museum, the Rail Fan Festival and Railway Park, which includes a train viewing platform.

**THE TITAN MISSILE**
This is a landmark for Cordele and Crisp County, and has been since 1968. The missile is 100 ft. tall and weighs many tons. The missile was dismantled in California, flown to Warner Robins and transported to Cordele after it was donated.
*US Hwy 280 E., and it can be seen from 1-75.*

**HISTORICAL MARKER**
On April 1, 1540, priest who accompanied de Soto on his travels are believed to have celebrated mass. Four hundred years later, in 1940, the Quadri-Centennial Committee erected a historical marker near the suspected site. The marker commemorating the event is located on US Route 41 one mile south of Cordele.

**WATERMELON CAPITAL SPEEDWAY**
3/8 mile track on Farmer's Market Road. The speedway not only offers racing but live entertainment. You can bring your entire family to the Watermelon Capitol Speedway.
*229-273-9306*

## ROAD INDEX
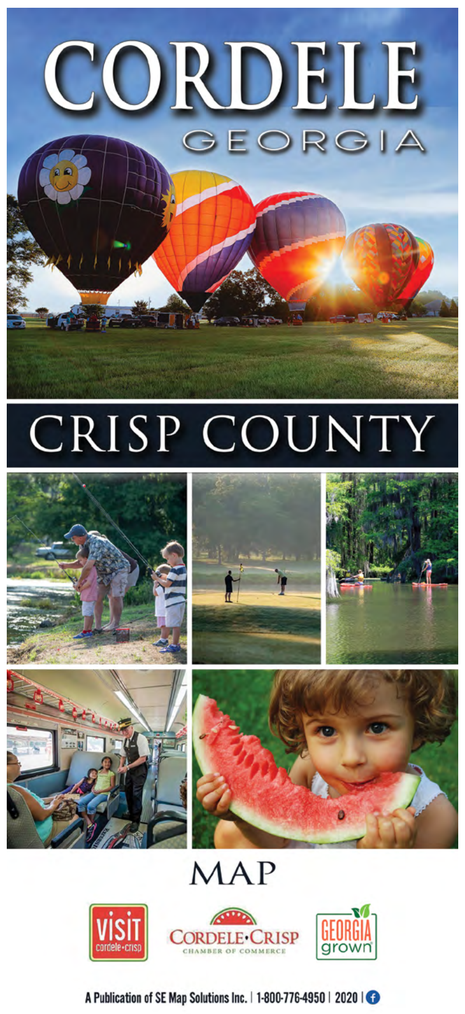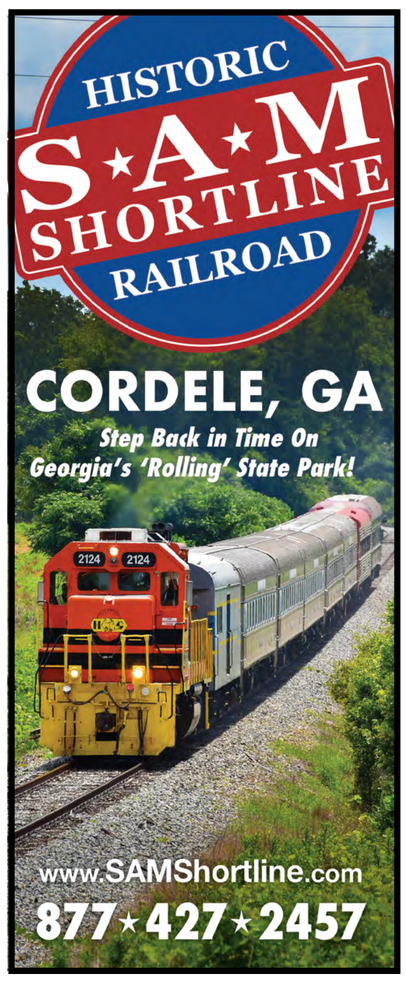
ABBEY RD C1
ABERDEEN CIR C2
AIRPORT RD C1
ALLEN RD C2
ALLIED RD C2,3
ALLISON RD B,C2
AMEOY RD C,D3
AMBROSE RD C1
ANDERSONVILLE TRL A1
ANTIOCH RD A,C3
APPALOOSA WAY C1
ARABI WARWICK RD A,C3
ARABI WILLIFORD RD C3,D2
ARMS RD C3
ARROW RD B2
AVERY RD D3
BARBARA'S RD (PVT) C1
BAREFOOT TRL D1
BARROW RD D2
BARRY RD A3
BAY SPRINGS CHURCH RD D3
B E C RD A3
BEDGOOD AVE C3
BEDGOOD RD C,D3
BETH RD C1
BIG CURVE RD B2,3
BIG JIM RD B,C3
BLACKSHEAR RD C1
BLUE HERON CV A3
BLUE HERON WAY A3
BOBWHITE DR C2
BODREY RD C1
BOOTH RD B3
BOTTOM RD D2
BRADY RD D1
BRANTRE RD D1
BREAM RD A3
BRENNAN CT C1
BRIDGES RD A2,3
BRIDLE PATH C1
BRIER PATCH RD C2
BRIER RABBIT RD C2
BROCK RD D2,3
BROWN RD D1
BRYANT RD A3
BUCK RD D1
BUFORD RD B,C3
BULLINGTON RD C2
BURIE RD C1
BURNETTE BLVD C1,2
BYRDS MILL RD B2
CAMALIA CIR C3
CAMPSITE RD C3
CANARY ST C2
CANNON BRANCH RD A1
CANNON RD A,B1
CAPE RD C1,2
CARDIN RD C2
CARDINAL RD D1
CAROLYN ST C1
CARROLL RD C2
CARSON DR C2
CATFISH DR A3
CEDAR CREEK RD, N. A2
CEDAR CREEK RD, S. A2
CEDAR LAKE CIR C2
CEDAR LAKE DR C2
CEDAR POINT CIR (PVT) A2
CEDAR POINT DR (PVT) A2
CEDAR SLOUGH CT A2
CEMETERY LN C1
CEMETERY RD C,D1
CHARLIE LEE CIR B2
CHURCH LP D2
CHURCH ST B2
CLARY RD B3
CLAUDIN RD D1
CLAY PIT RD A2
CLEGG BLVD B1
CLEMENTS WASHHOLE RD B3
CLOVER HOUSE RD D3
CLOVER ST B1
COFER RD E. C3
COFER RD W. C2
COLLINS RD D3
CONEY RD, N. A,B1
CONEY RD, S. A2
CORK FERRY RD A2
COUNTY LINE RD C,D1
COVE RD A3
COWN RD C1
CRANE RD C1
CRISP ACADEMY DR B2
CRISP ST B2
CROSSROAD STORE
RD B2
CULPEPPER CIR D1
CULPEPPER RD B2
CYPRESS HILL RD A1
DAVID'S LN (PVT) C1
DAVIS RD C2
DEEP CREEK RD D3
DEEP CUT RD D2
DENMAR RD B1
DISTRICT LINE RD A,B2
DITCH RD D3
DOCKWEILER RD, N. D1
DOCKWEILER RD, S. D1,2
DOROUGH RD, N. D1
DOROUGH RD, S. D2
DORRIS ST B2
DOVE ST C2
DOWDY RD D2
DRAYTON LN B1
DRAYTON RD A,B1
EASOM RD A1
EASTWOOD LAKE DR D1
EATON RD A1
EDDIE RD B,C2
EISENHOWER ST B1
ELBERT RD B1
ELLIS CT A2
EMMAUS RD C2
EVERGREEN CHURCH RD B1
EVERGREEN ST B1
EXA AVE, E. C2
EXA AVE, W. B,C2
FAIRWAY VIEW (PVT) A3
FANNS BRIDGE RD A3
FARMERS MARKET RD C1
FENN RD B1
FERRY LANDING RD A1,2
FIRE TOWER RD C2
FISH HATCHERY RD B1
FLETCHER RD A3
FLINTVIEW DR A1
FLOYD RD C,D2
FORMOSA DR A1
FREEMAN RD C2
FRONTAGE RD C2
GA FLORIDA PKWY C2
GA HWY 7 B1,C3
GA HWY 30 A1,D2
GA HWY 33 B3,C2
GA HWY 33 CONNECTOR C2
GA HWY 90 B1,D3
GA HWY 257 A3,C1
GA HWY 300 A3,C2
GA VETERANS RD A1
GILBERT RD A1
GLENCASTLE CT C2
GOODMAN B3
GRADY RD D3
GRANDVIEW DR C1
GRANDVIEW PL C1
GRIFFIN RD D1
HALIFAX WAY C2
HAMILTON AVE B1
HAMILTON LP C3
HANNA RD B2
HANNAH BRANCH RD A3
HARBOR LN (PVT) A2
HARDIN RD B3
HARPER RD C2
HATLEY RD D2
HAWPOND CONN. D2,3
HAWPOND RD D3
HEATHER DR C1
HIBISCUS CIR A1
HICKORY ST S. C2
HILL RD C1
HINES RD C1
HOBBS RD D1
HOLCOMB RD D3
HOOVER ST B1
HOUSTAN BAPTIST CH. RD B3
HUNTER RD D3
HURT DR A3
I - 75 C1,3
IRONWOOD PL (PVT) A3
INDUSTRIAL BLVD C3
INGRAM BLVD B1
JAMES RD B3
JAMESTOWN RD B2,3
JENNY LIND LN C2
JOE RD C2
JOE WRIGHT DR B2
JOHNSON RD D3
JONES RD B3
JUDY AVE B2
JUSTICE RD C1
KELLY RD C2
KENNY RD C1
KIM RD D1
LAGOONA DR (18.) C2
LAKE DR A3
LAKE PARK DR B1
LAKE RD B3
LAKESHORE CT (PVT) A3
LAKESHORE DR A3
LAKESHORE PL A3
LAKESHORE WAY A3
LAKESIDE DR A3
LAKEVIEW CIR C2
LAKEVIEW DR C2
LANDFILL RD B,C3
LANDING CIR A2
LANDING RD A2
LANE LP A1
LANNIE RD D1
LARK DR C2
LEBANNON CHURCH RD B3
LEE RD C,D2
LILLISTON RD C3
LINCOLN PINCH CIR A2
LINCOLN PINCH WAY A2
LISA CT C1
LISTONIA RD D1
LITTLE HOUSE RD A3
LIVE OAK LN C2
LOBLOLLY ST C2
LOCHRIDGE WAY C2
LOG CABIN RD (PVT) A1
LOST RD D3
LOUIS RD (PVT) B1
LOWER PATEVILLE RD B3
LUMPKIN RD B3
MACEDONIA CHURCH RD B1
MANN RD C3
MARKET AVE B1
MARSHALL CIR A3
MARVAIR RD B1
MATHIS RD B,C2
MAXIE RD C1
MAY AVE B,C2
McAFEE RD B3
McCAY RD A1
McCLENDON RD B3
McKENZIE RD C,D2
McKINNEY RD A,B2
McLEOD RD D3
MEADOW DR B2
MEADOW RD D3
MEDLOCK AVE B1
MIDWAY CHURCH RD C1
MIDWAY RD, N. C1
MIDWAY RD, S. C1
MILEPOND RD A,B1
MILLDALE RD B2,3
MITCHELL ST C2
MONROE RD B3
MONTE PL C1
MORGAN RD A2
MORNINGSIDE RD C2
MUD RD B2
MULLER RD C2,D3
MURRAY RD C1
MUSSELWHITE RD C2,3
NAPPA RD C1
NELSON RD C3
NEW HARVEST RD B2
NEW HOPE RD D2
NEWSOME RD D2
OAK PARK DR C2
OAK RD D3
OAKATEE CT C2
OBIE RD A1
ODOM GROVE RD A,B2
ODOM RD C3
OFFENBURG RD C1,2
OLD ALBANY RD B2
OLD BLACKSHEAR C1
OLD CONEY RD A2,3
OLD HATLEY RD C,D2
OLD NESBITT RD C1
OLD PENIA RD C,D1
OLD SEVILLE RD D1
OLD TREMONT C,D1
OLIVIA DR C3
OLIVER CT C1
PARKER RD D1
PATE RD D3
PATEVILLE CIR B2
PATEVILLE CT B2
PATEVILLE RD B2,3
PATRIOT DR C2
PEARL ST B,C2
PECAN GROVE RD (15.) B1
PECAN ST C1
PENIA RD, N. C1
PENIA RD, S. C1,2
PENNY LN C1
PERCH RD A3
PERIMETER RD B1
PERLIS RD C2
PERRY RD B2
PERSALL RD D1
PHILLIPS RD C2
PINE CT C2
PINE RD A2
PINECREST CIR A1
PINTAIL RD B1
PIPKIN RD C3
PLANTATION RD B1
POND CIR C2
POSEY RD B3
POWERS RD D1
PRESLEY RD C2
PRESTON RD B3
PRIMROSE BRIDGE RD B3
QUAIL RUN C2
RAINES STATION RD B2,3
RAY RD A2
REBECCA CT C2
REHAB RD C2
REYNOLDS DR C3
RICHARDSON ST B2
RIDGE RD N. A1
ROBIN DR C2
ROCKHOUSE RD, E. C2
ROCKHOUSE RD C2
ROCK RD C3
ROGERS RD D1
RONSON RD A,B1
ROOSEVELT ST B1
ROSE AVE B,C2
ROSEWOOD CIR B2
ROSS CROSSING RD B1
ROWELL RD D2
ROWLAND RD B1
ROYAL RD C2
RUBY ST B2
SADDLE CREEK DR C1
SANDERS RD D2
SANDY MT. RD D2
SCENIC ROUTE A2
SEEDLING DR B1
SEVEN TOE RD (PVT) B2
SHAD RD A3
SHADY LN MPH B,C2
SHARON CHURCH RD C1
SHELDON DR C1
SHEPPARD DR B1
SIDNEY WELLS RD A1
SILLS DR A3
SIMMONS DAIRY RD B,C2
SINGLETARY RD B2
SIRMONS RD D1
SLADE BRIDGE RD A2
SLADE RD B2
SLASH CIR C2
SLIM RD C1
SMOAK BRIDGE CIR A3
SMOAK RD A3
SMOAK TRL A3
SMOKEHOUSE RD A1
SOUTHERN LAKES DR (PVT) C3
SPIRES RD D3
STEELE RD B1
STEPHENS RD D3
STOKES RD D2,3
STORY RD B3
STRIPLING RD A3
SUMMER RD C2
SWANN DR A1
SWIFT CREEK RD A3
TALBERT RD B3
TAMA LAURA LN C2
TAR BABY CIR C2
TERRACE PT (PVT) A3
THOMASON RD D2
THORTON RD D2
THRUSH RD C2
TIMBERLAND DR C2
TITSHAW RD B2
TREMONT RD C,D1
TRUMAN ST B1
TWIN PINES RD C1
TYSON RD C2
U.S. HWY 41 N. B1
U.S. HWY 41 S. C2,3
U.S. HWY 280 E. C,D2
U.S. HWY 280 W. A,B1
VALHALLA CIR N. A1
VALHALLA CT, N. A1
VALHALLA DR, N. A1
VALHALLA LN, N. A1
VALHALLA NORTH WAY A1
VALHALLA RD A1
VIRGINIA ST B1
W.A. ODOM RD B3
WAGONWHEEL RD D3
WALKING HORSE LN C1
WANDA RD C1
WARD RD D1
WARE DR D1
WATERMELON DR B1
WATSON RD D3
WELDON RD B2
WENONA MPH C2
WEST RD D1
WESTSIDE MPH (PVT) B,C2
WHITLEY RD C1
WIDGON WAY B1
WILDWOOD DR C1
WILEY ACRES RD C2
WILEY RD C2
WILLIAMS LAKE RD B1
WILLIAMS RD A,B2
WILLIFORD CROSSING RD, N. D1
WILLIFORD CROSSING RD, S. D2
WOLFS THICK LANDING A2
WOLFS THICK RD A2
WORLEY DR C3
ZION HOPE RD D1
ZION HOPE CHURCH RD D1
1ST ST, E. C3
1ST ST, W. C3
1ST ST W. (PVT) C3
2ND AVE C3
2ND ST C3
3RD AVE C3
3RD ST C3
4TH AVE C3
4TH ST C3
5TH ST C3
7TH ST, N. B1
7TH ST, S. C1,2
8TH AVE, E. C1
13TH AVE, E. C1
16TH AVE, W. B1
18TH AVE, E. C1
24TH ST W. B1,2
29TH AVE W. B,C2
30TH AVE E. C2
31ST AVE E. C2